

Wuskwatim Generating Station
Monthly Compliance Report for January 2013

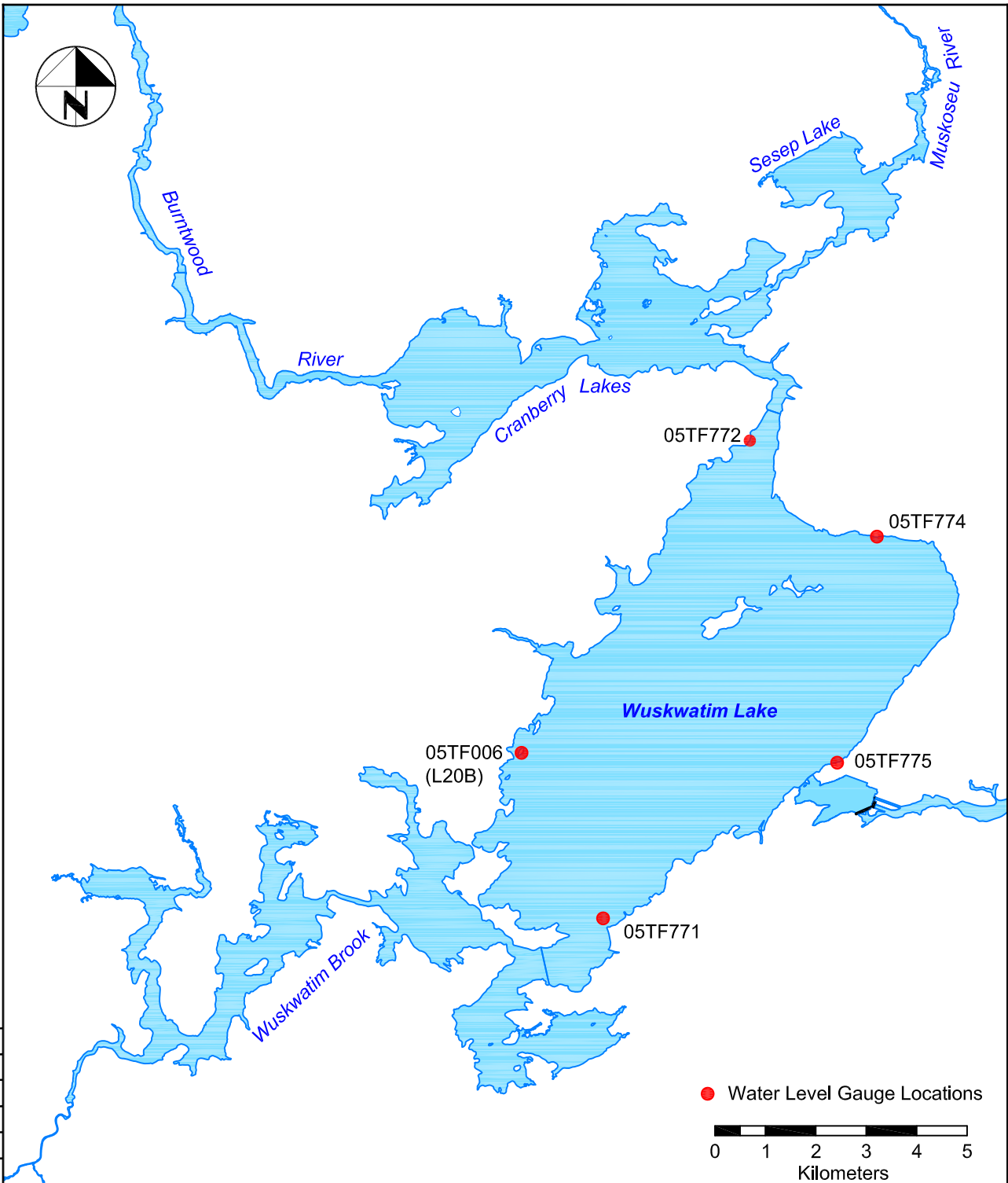
Wuskwatim Power Limited Partnership received Environment Act Licence No. 2699 and an Interim Water Power Act Licence in 2006 for the development of Wuskwatim Generating Station. Section 33 of the Environmental Act Licence for the Wuskwatim Generating Station requires regular monthly reporting on the Wuskwatim Hourly Water Level, Wuskwatim Mean Daily Water Level (with wind and wave effects eliminated) and the Birchtree Lake Daily Change in Water Level.

Figure 1 is a general location plan of the Wuskwatim Lake water level gauges used to generate the data for this report. Figure 2 is a general location plan of the Birchtree Lake water level gauges.

Wuskwatim Lake Hourly Water Levels ranged between 233.79 m and 234 m for the month of January. (Figure 3)

Wuskwatim Lake Mean Daily Water Level (with wind and wave effects eliminated) ranged between 233.86 m and 233.94 m for the month of January. (Figure 4)

The maximum Birchtree Lake Daily Change in Water Level was 0.121 m (Figure 5)



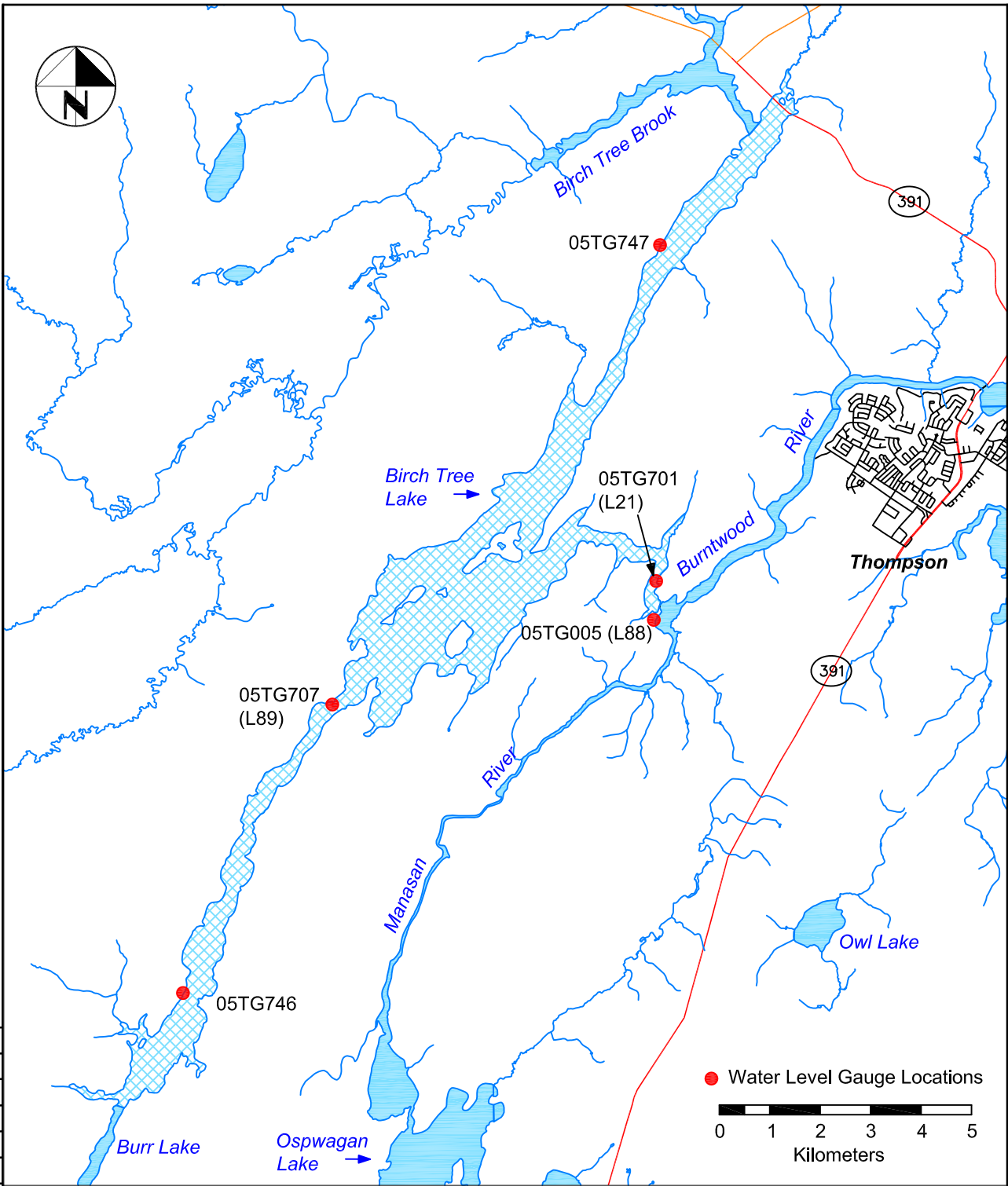
● Water Level Gauge Locations

0 1 2 3 4 5
Kilometers

FOR MICROFILMING USE ONLY

| NOTED | NO. | DATE | REVISIONS | BY | CKD. | APP. |
|---------------|--------|------------|---|----|------|------|
| DESIGN | | | MANITOBA HYDRO WUSKWATIM GENERATING STATION | | | |
| TELEPHONE | | | | | | |
| ELECTRICAL | | | WATER LEVEL GAUGE LOCATIONS ON WUSKWATIM LAKE | | | |
| F.P. ENGINEER | | | | | | |
| MECHANICAL | DRAWN | K.R. | FIGURE 1 | | | |
| DISTRIBUTION | DESIGN | BG | | | | |
| PROJECT | DSCALE | AS SHOWN | SHT. | | REV. | |
| CONSTRUCTION | PSCALE | 1/8"=1'-0" | 0001 | | 00 | |
| MANAGER | DATE | 05/09/15 | | | | |

AUTOCAD ORIGINAL



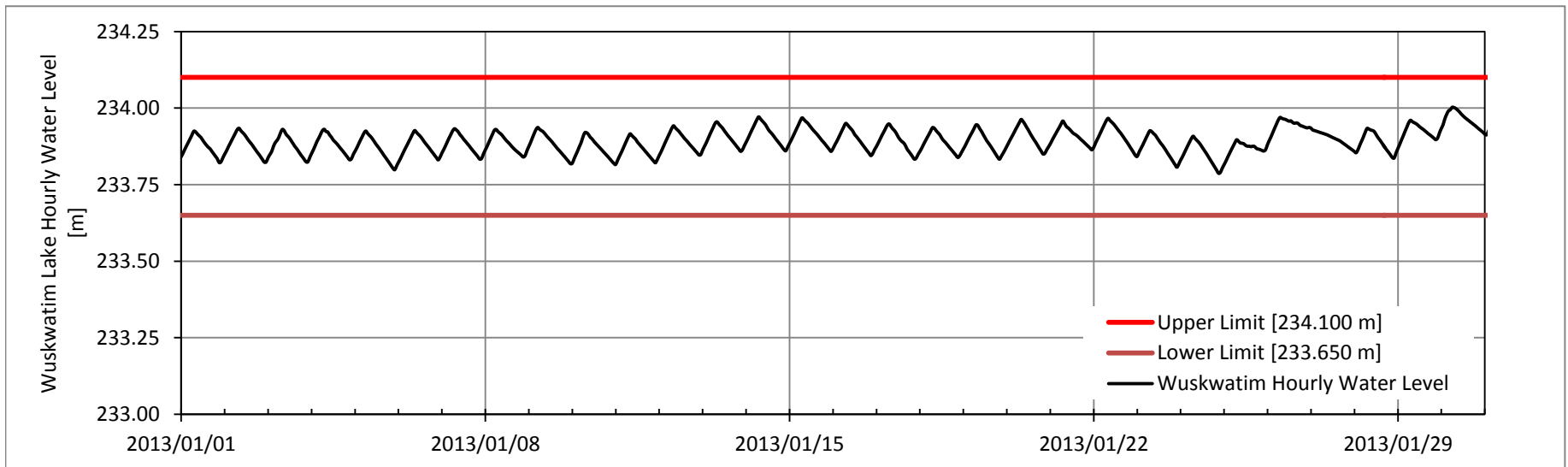
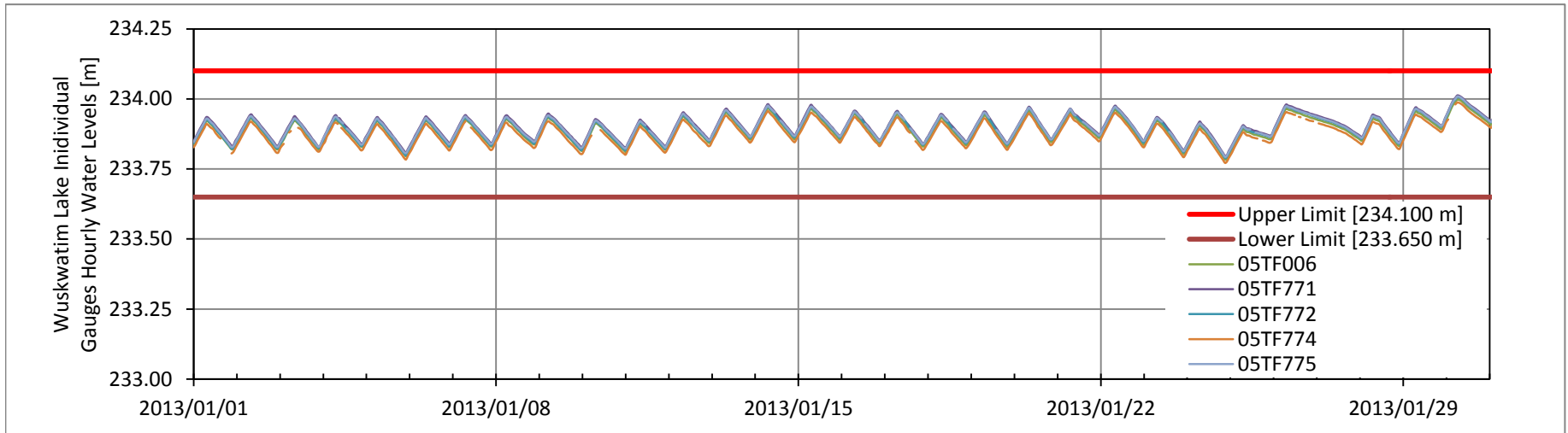
| NOTED | NO. | DATE | REVISIONS | BY | CKD. | APP. |
|---------------|--------|--------------|--|----|------|------|
| DESIGN | | | MANITOBA HYDRO WUSKWATIM GENERATING STATION WATER LEVEL GAUGE LOCATIONS ON BIRCHTREE LAKE | | | |
| TELEPHONE | | | | | | |
| ELECTRICAL | | | | | | |
| F.P. ENGINEER | | | | | | |
| MECHANICAL | DRAWN | K.R. | | | | |
| DISTRIBUTION | DESIGN | BG | | | | |
| PROJECT | DSCALE | AS SHOWN | | | | |
| CONSTRUCTION | PSCALE | 1/8" = 1'-0" | | | | |
| MANAGER | DATE | 05/09/15 | FIGURE 2 | | SHT. | REV. |
| | | | | | 0001 | 00 |

FOR MICROFILMING USE ONLY

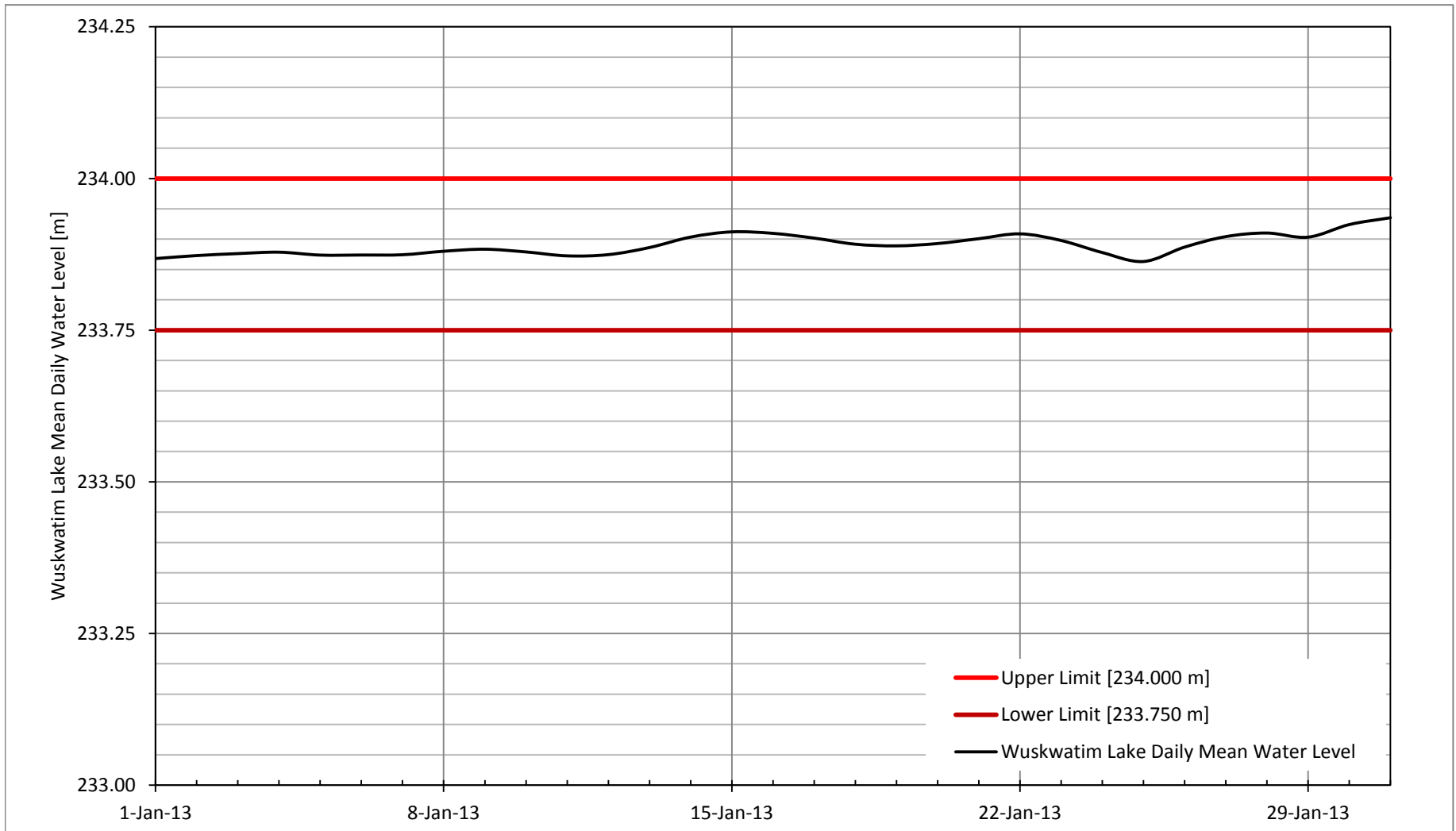
AUTOCAD ORIGINAL

* REDUCED SIZED PLOT

Wuskwatim Generating Station - Wuskwatim Lake Hourly Water Levels
Monthly Compliance Report for January 2013

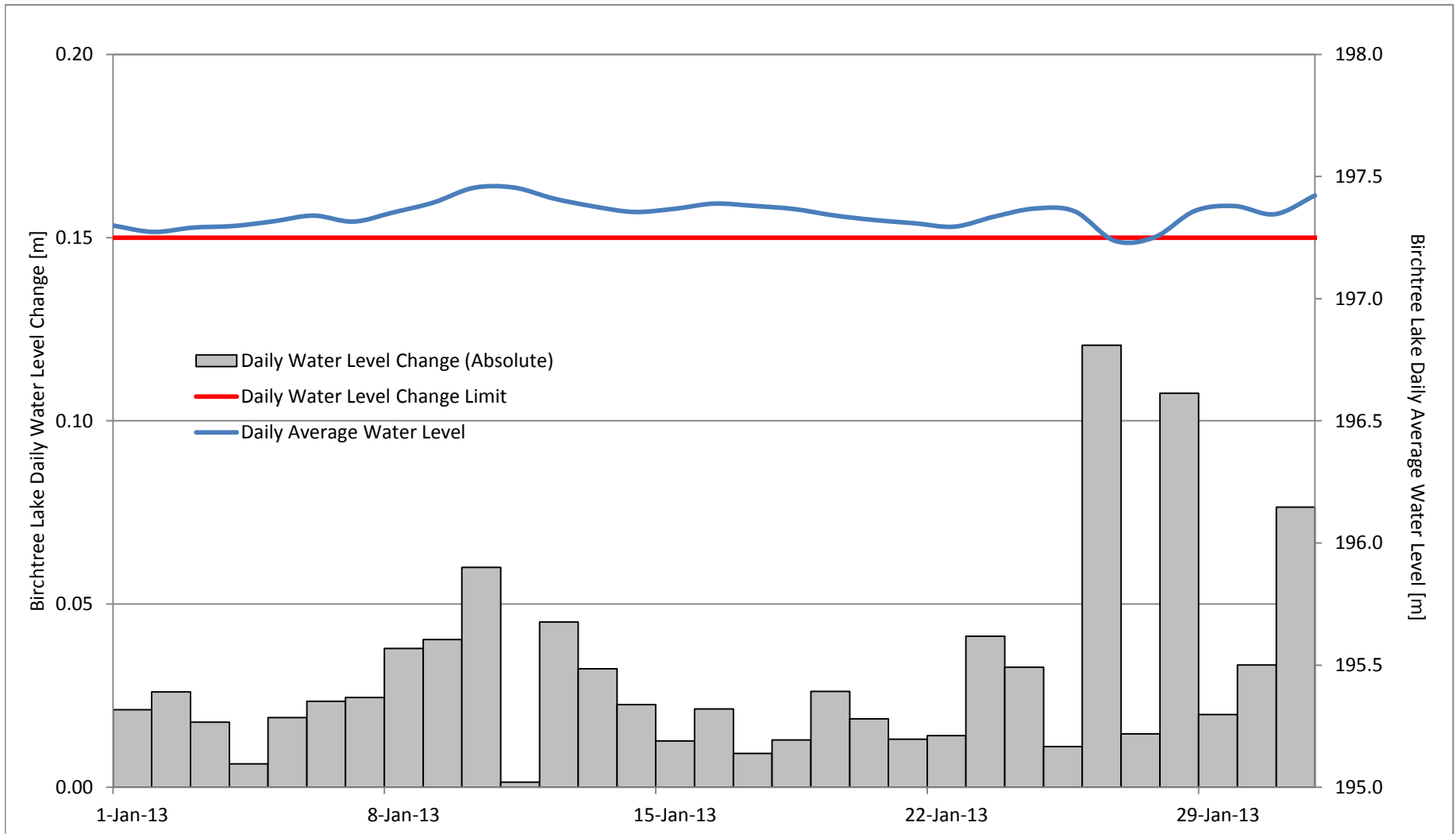


**Wuskwatim Generating Station - Wuskwatim Lake Mean Daily Water Level
Monthly Compliance Report for January 2013**



Note: Wuskwatim Lake Mean Daily Water Level is calculated using Wuskwatim Lake gauges 05TF006, 05TF771, 05TF772, 05TF774, & 05TF775

**Wuskwatim Generating Station - Birchtree Lake Daily Water Level Change
Monthly Compliance Report for January 2013**



Note: The Birchtree Lake Daily Water Level Change is calculated using Birchtree Lake gauges 05TG701, 05TG707, 05TG746, & 05TG747
 The daily water level change limit is equal to 0.1 m in open water conditions (May 1 to October 31) and 0.15 m in winter conditions (November 1 to April 30)